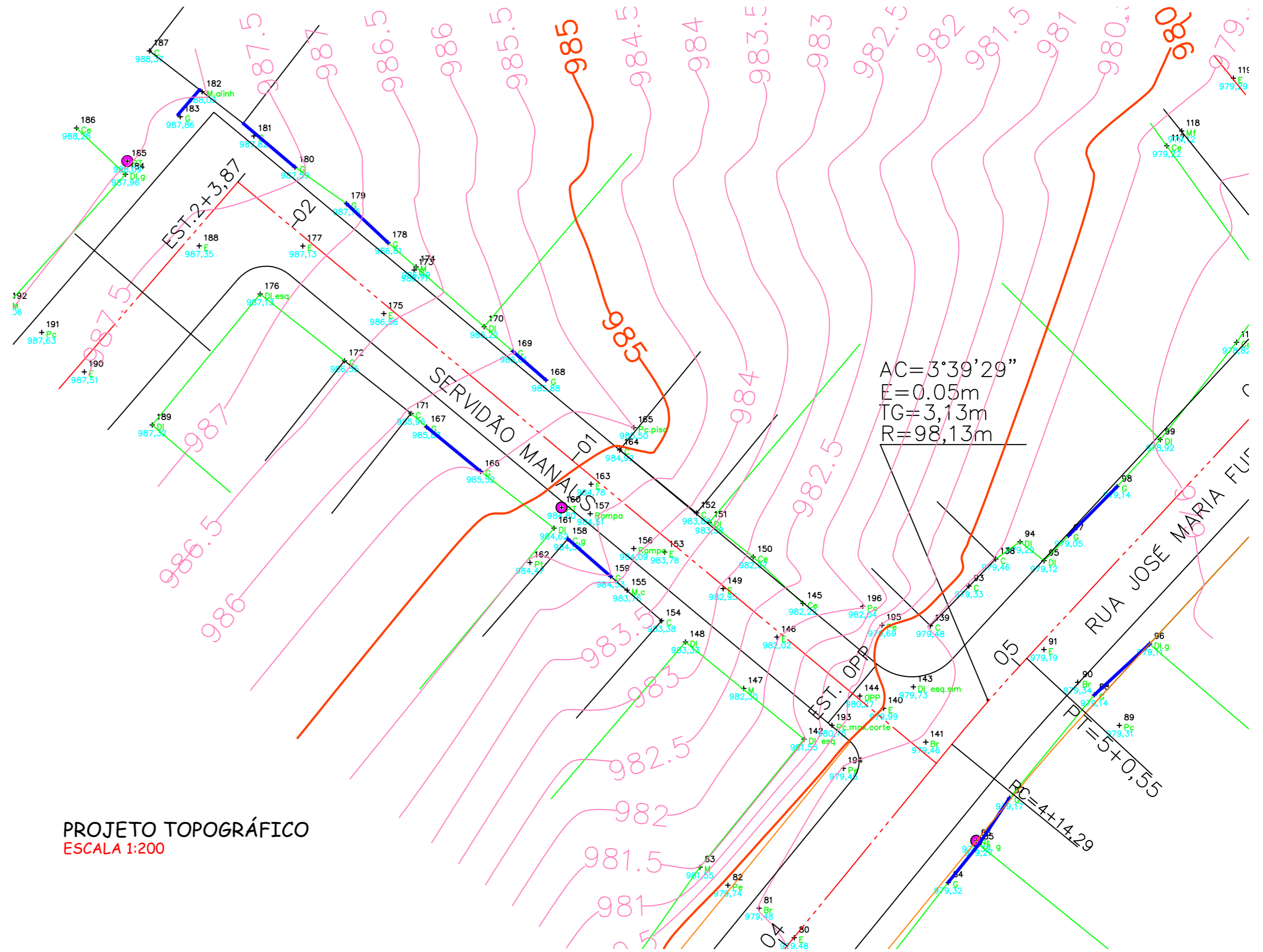
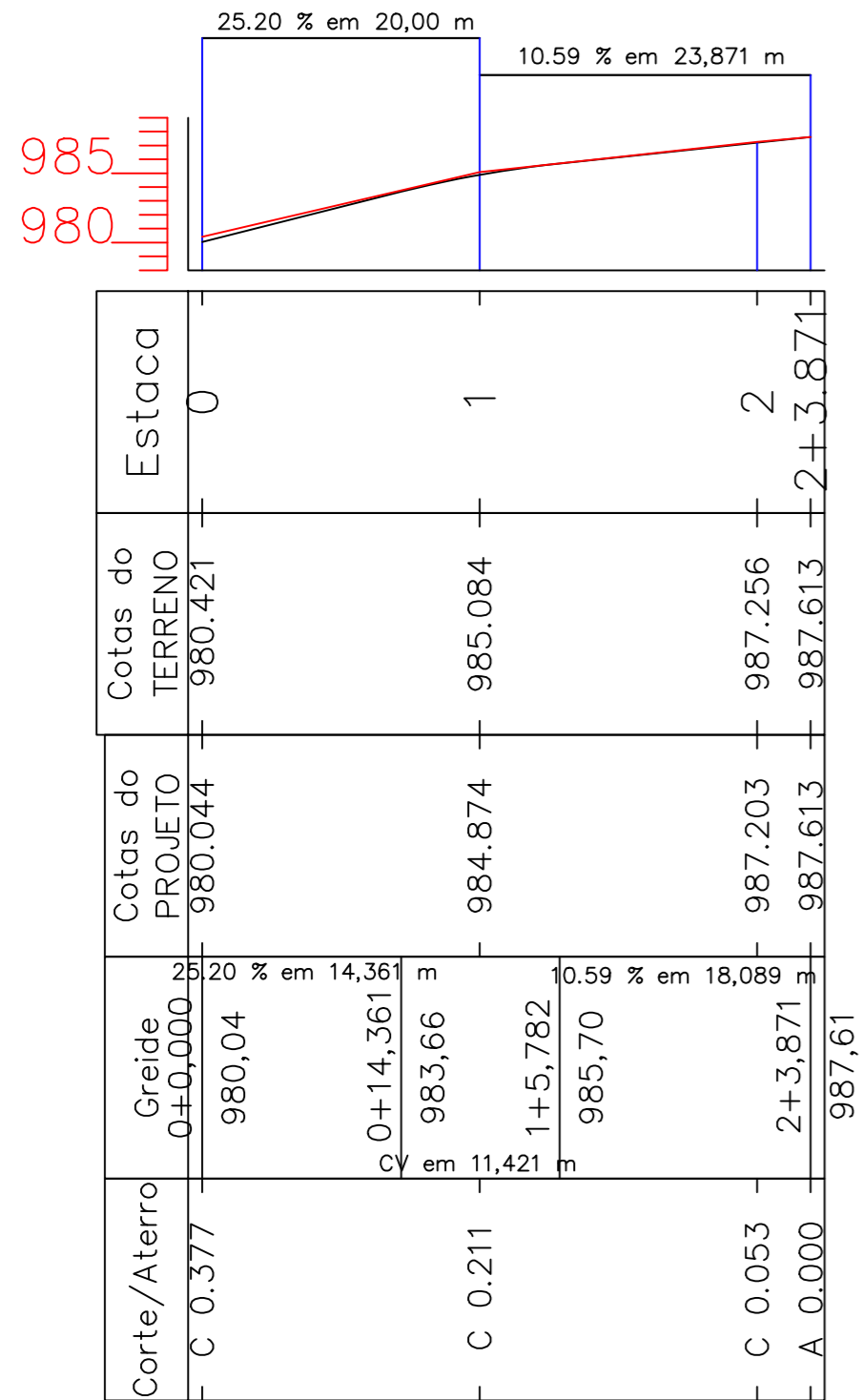
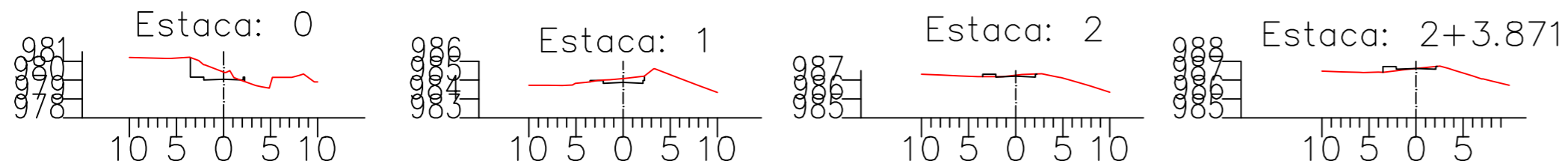


PERFIL LONGITUDINAL



PROJETO TOPOGRÁFICO
ESCALA 1:200

SEÇÕES TRANSVERSAIS



CALCULO DE VOLUME DE CORTE E ATERRO

Estaca	m ² Corte	m ² Aterro	Acc m ² Corte	Acc m ² Aterro	m Semi-Dist	m ³ Corte	m ³ Aterro	Acc m ³ Corte	Acc m ³ Aterro
0	0,33	0,00	0,33	0,00	10,00	5,91	5,39	5,91	5,39
1	0,26	0,53	0,59	0,54	10,00	48,31	5,35	54,22	10,74
2	4,57	0,00	5,18	0,54	10,00	74,21	0,00	128,43	10,74
3	2,85	0,00	8,01	0,54	10,00	30,73	3,14	159,16	13,88
4	0,23	0,31	8,24	0,85	7,15	10,60	4,73	169,76	18,60
4+14.293	1,26	0,35	9,50	1,20	2,85	4,73	1,59	174,49	20,19
5	0,40	0,21	9,90	1,41	0,28	0,20	0,11	174,69	20,31
5+0.557	0,32	0,20	10,21	1,61	9,72	3,10	16,82	177,79	37,13
6	0,00	1,53	10,21	3,14	2,53	0,13	5,06	177,92	42,19
6+5.068	0,05	0,47	10,27	3,61					

Volume Total de Corte: 177,92 m³
Volume Total de Aterro: 42,19 m³

NOTA DE SERVIÇO DE TERRAPLENAGEM

Est	Dist	Cota	Dist	Cota	%	Terr	Proj	Verm	Dist	Cota	%	Dist	Cota
0	4,40	982,493	3,000	982,343	-2,0	982,403	982,403	0,000	3,000	982,343	-2,0	4,40	982,494
1	4,40	981,618	3,000	981,468	-2,0	981,494	981,528	-0,034	3,000	981,468	-2,0	4,40	981,619
2	4,40	980,743	3,000	980,593	-2,0	981,137	980,653	0,484	3,000	980,593	-2,0	4,40	980,744
3	4,40	979,914	3,000	979,764	-2,0	980,119	979,824	0,295	3,000	979,764	-2,0	4,40	979,915
4	4,40	979,607	3,000	979,457	-2,0	979,516	979,517	-0,001	3,000	979,457	-2,0	4,40	979,608
4+14.293	4,40	979,420	3,000	979,270	-2,0	979,380	979,330	0,050	3,000	979,270	-2,0	4,40	979,421
5	4,40	979,346	3,000	979,196	-2,0	979,257	979,258	0,001	3,000	979,196	-2,0	4,40	979,347
5+0.557	4,40	979,339	3,000	979,189	-2,0	979,249	979,249	0,000	3,000	979,189	-2,0	4,40	979,340
6	4,40	979,085	3,000	978,935	-2,0	978,818	978,995	-0,177	3,000	978,935	-2,0	4,40	979,086
6+5.068	4,40	979,019	3,000	978,869	-2,0	978,929	978,929	-0,001	3,000	978,869	-2,0	4,40	979,020

AMURES



ASSOCIAÇÃO DE MUNICÍPIOS DA REGIÃO SERRANA

PREFEITURA MUNICIPAL DE
CAMPO BELO DO SUL

01

ASSESSORIA TÉCNICA

OBRA:

PROJETO:

Indiamara de Oliveira Ribeiro
Eng. Civil - CREA N° 13.4548-3

PREFEITA:

Claudiane Varela Pucci

Pavimentação da
Servidão Manaus
Pav. em Paralelepipedo
e concreto
Levantamento Topográfico
Perfil Longitudinal
Seções

Ext: 43,87m

DESENHO:

Camila Sasso Nunes

TOPOGRAFIA:

Venicio Pedro Bernardo

Escala:

indicada

DATA:

junho/2023