

**NOTA DE SERVIÇO DE TERRAPLENAGEM**  
**RUA FRANCISCO PUCCI 1 PRA 1 - CAMPO BELO DO SUL SC**

D:\Venicio\Municipios\Campo Belo do Sul\RUAS PEDRO E SEBASTIAO\PERFIL PUCC 1 PR 1.per

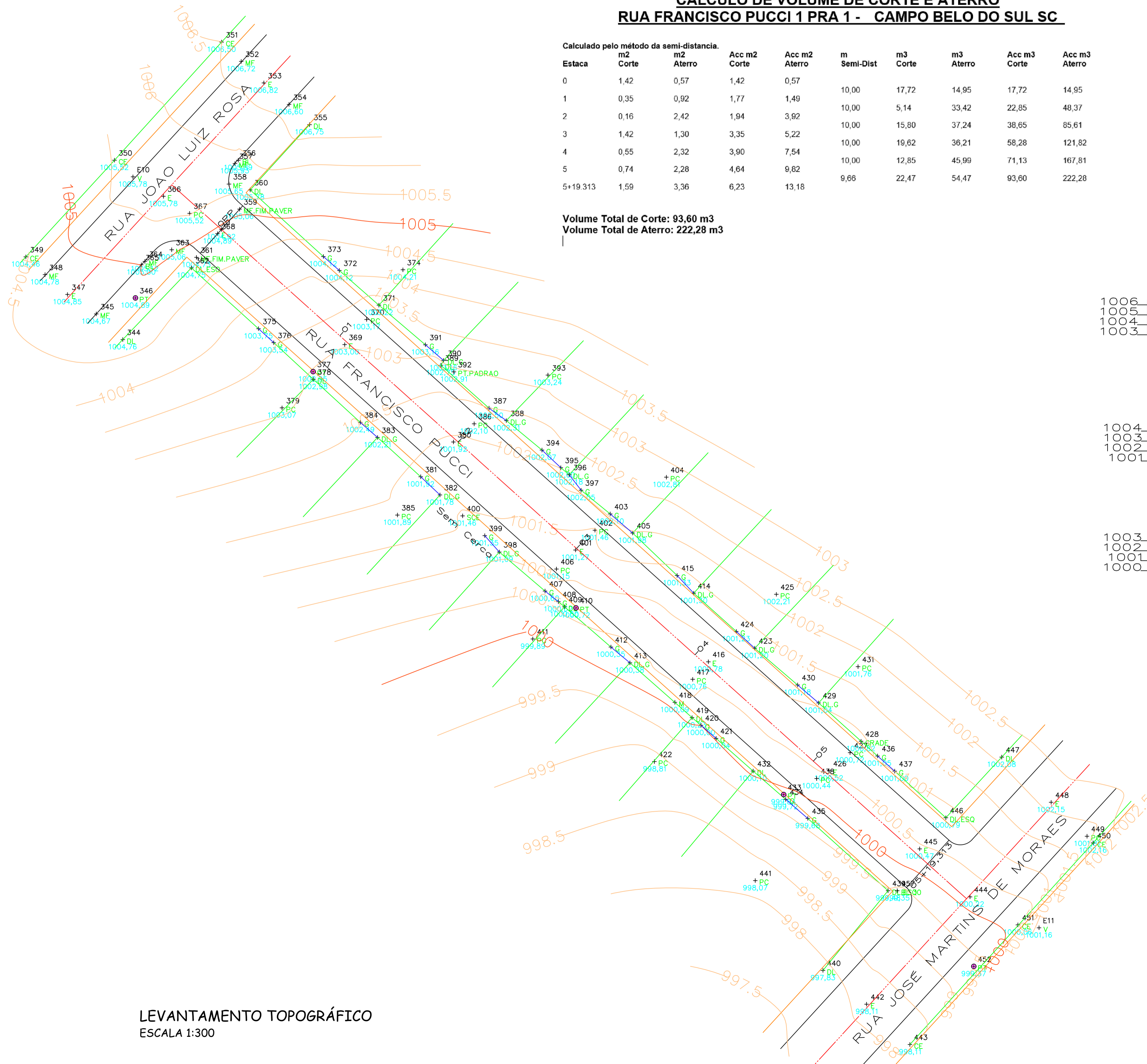
Est	Offset			Inic Talude		Bordo		Eixo			Bordo		Inicio Talude		Offset			
	Dist	Cota	Alt	Dist	Cota	Dist	Cota	%	Terr	Proj	Verm	Dist	Cota	%	Dist	Cota	Alt	
0				5,650	1004,990	4,000	1004,840	-2,0	1004,920	1004,920	0,000	4,000	1004,840	-2,0	5,650	1004,991		
1				5,650	1003,299	4,000	1003,149	-2,0	1003,167	1003,229	-0,062	4,000	1003,149	-2,0	5,650	1003,300		
2				5,650	1002,298	4,000	1002,148	-2,0	1001,932	1002,228	-0,296	4,000	1002,148	-2,0	5,650	1002,299		
3				5,650	1001,404	4,000	1001,254	-2,0	1001,286	1001,334	-0,048	4,000	1001,254	-2,0	5,650	1001,405		
4				5,650	1001,022	4,000	1000,872	-2,0	1000,776	1000,952	-0,176	4,000	1000,872	-2,0	5,650	1001,023		
5				5,650	1000,686	4,000	1000,536	-2,0	1000,555	1000,616	-0,061	4,000	1000,536	-2,0	5,650	1000,687		
5+19.313				5,650	1000,362	4,000	1000,212	-2,0	1000,284	1000,292	-0,008	4,000	1000,212	-2,0	5,650	1000,363		

**CALCULO DE VOLUME DE CORTE E ATERRO**  
**RUA FRANCISCO PUCCI 1 PRA 1 - CAMPO BELO DO SUL SC**

Calculado pelo método da semi-distancia.

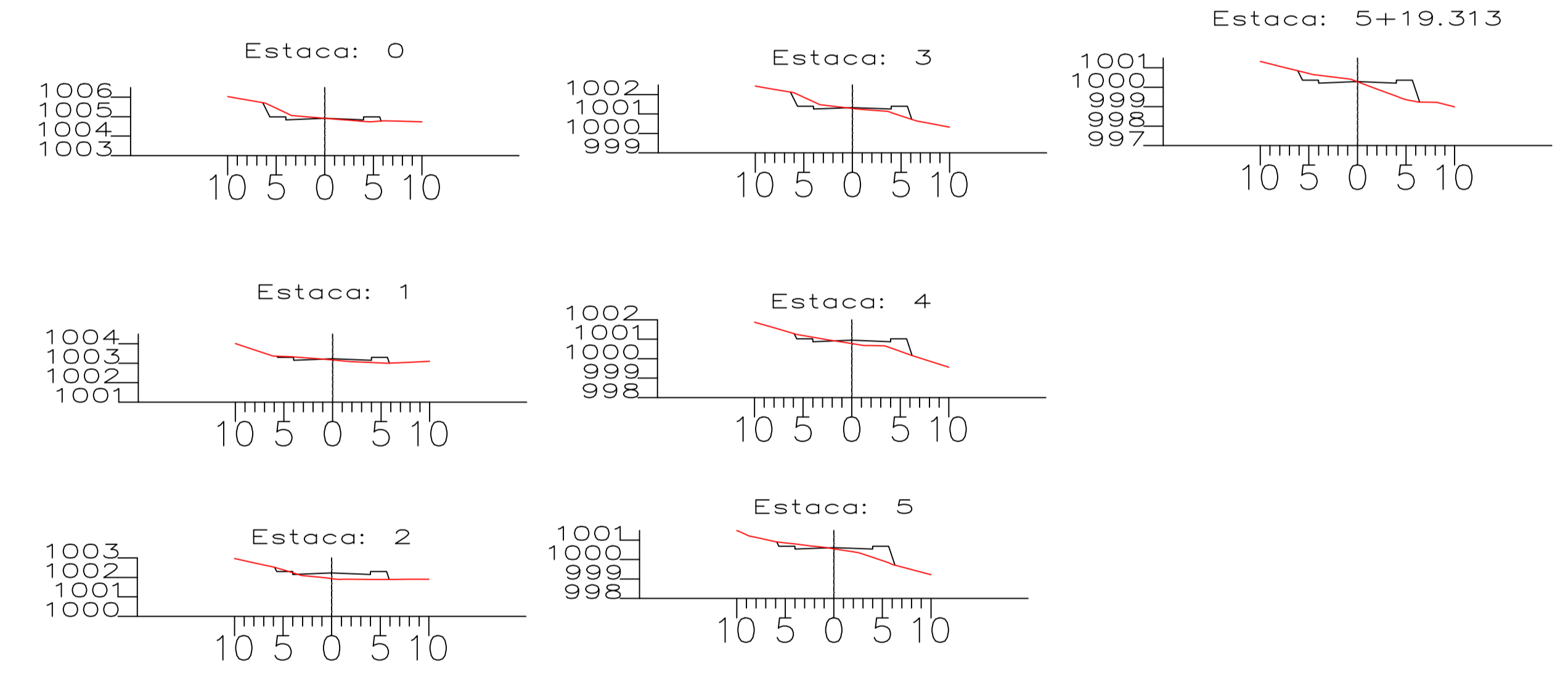
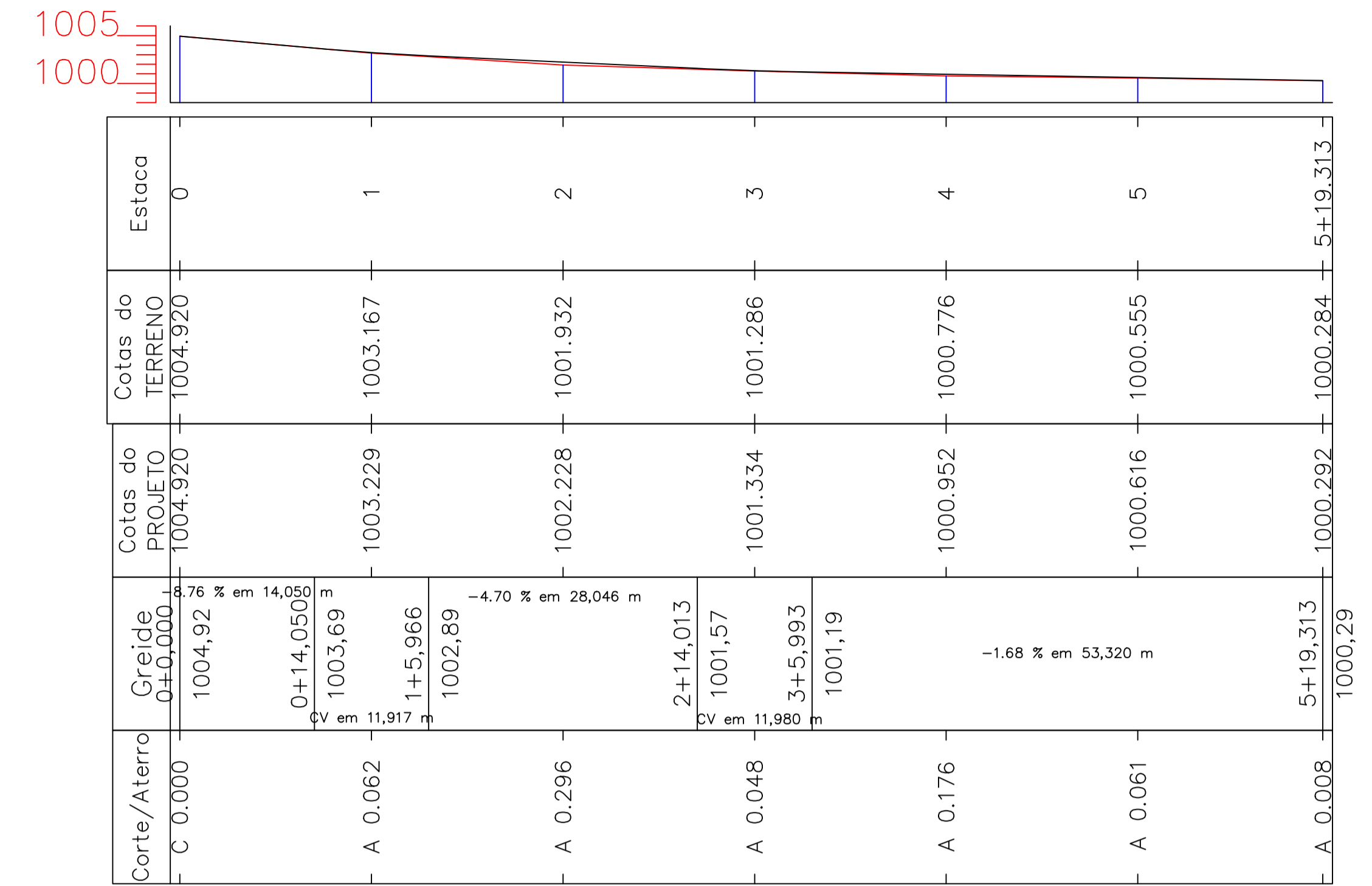
Estaca	m2 Corte	m2 Aterro	Acc m2 Corte	Acc m2 Aterro	m Semi-Dist	m3 Corte	m3 Aterro	Acc m3 Corte	Acc m3 Aterro
0	1,42	0,57	1,42	0,57					
1	0,35	0,92	1,77	1,49	10,00	17,72	14,95	17,72	14,95
2	0,16	2,42	1,94	3,92	10,00	5,14	33,42	22,85	48,37
3	1,42	1,30	3,35	5,22	10,00	15,80	37,24	38,65	85,61
4	0,85	2,32	3,90	7,54	10,00	19,62	36,21	58,28	121,82
5	0,74	2,28	4,64	9,82	10,00	12,85	45,99	71,13	167,81
5+19.313	1,59	3,36	6,23	13,18	9,66	22,47	54,47	93,60	222,28

Volume Total de Corte: 93,60 m3  
 Volume Total de Aterro: 222,28 m3



LEVANTAMENTO TOPOGRÁFICO  
 ESCALA 1:300

PERFIL LONGITUDINAL RUA FRANCISCO PUCCI



<b>AMURES</b> ASSOCIAÇÃO DE MUNICÍPIOS DA REGIÃO SERRANA	
<b>PREFEITURA MUNICIPAL DE CAMPO BELO DO SUL (SC)</b>	
<b>01</b>	
<b>PROJETO:</b> Indiamara de Oliveira Ribeiro Eng. Civil - CREA 13.4548-3	<b>OBRA:</b> Pavimentação da Rua Francisco Pucci Pav. em paver Levantamento Topográfico Perfil Longitudinal
<b>PREFEITA:</b> Claudiane Varela Pucci	Ext: 119,31m
<b>DESENHO:</b> Venicio Pedro Bernardo	Escala: 1:300 DATA: NOV/2021